Note: 0 = shoreline

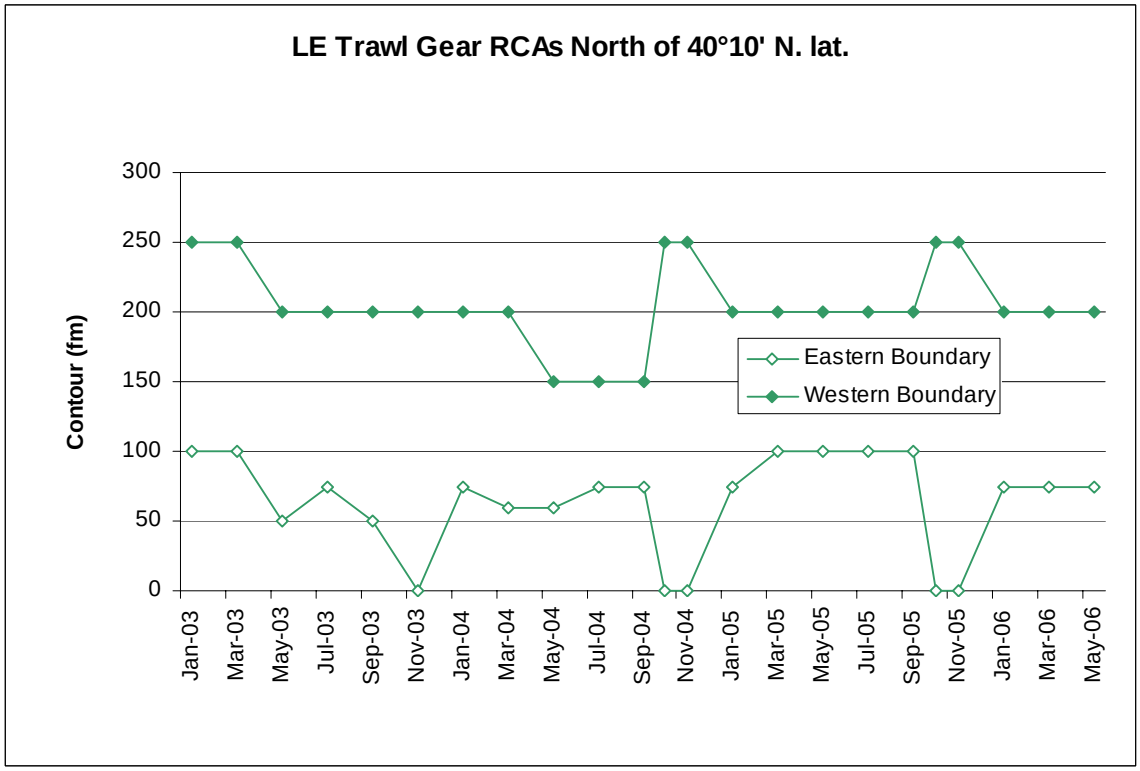

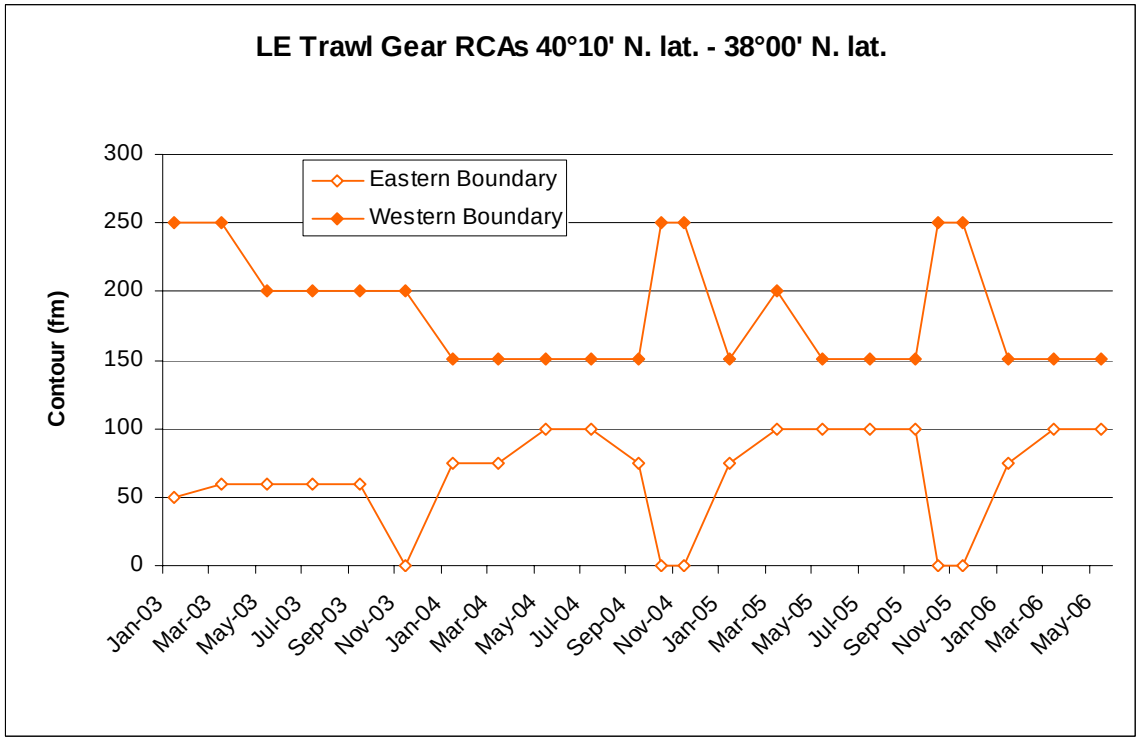

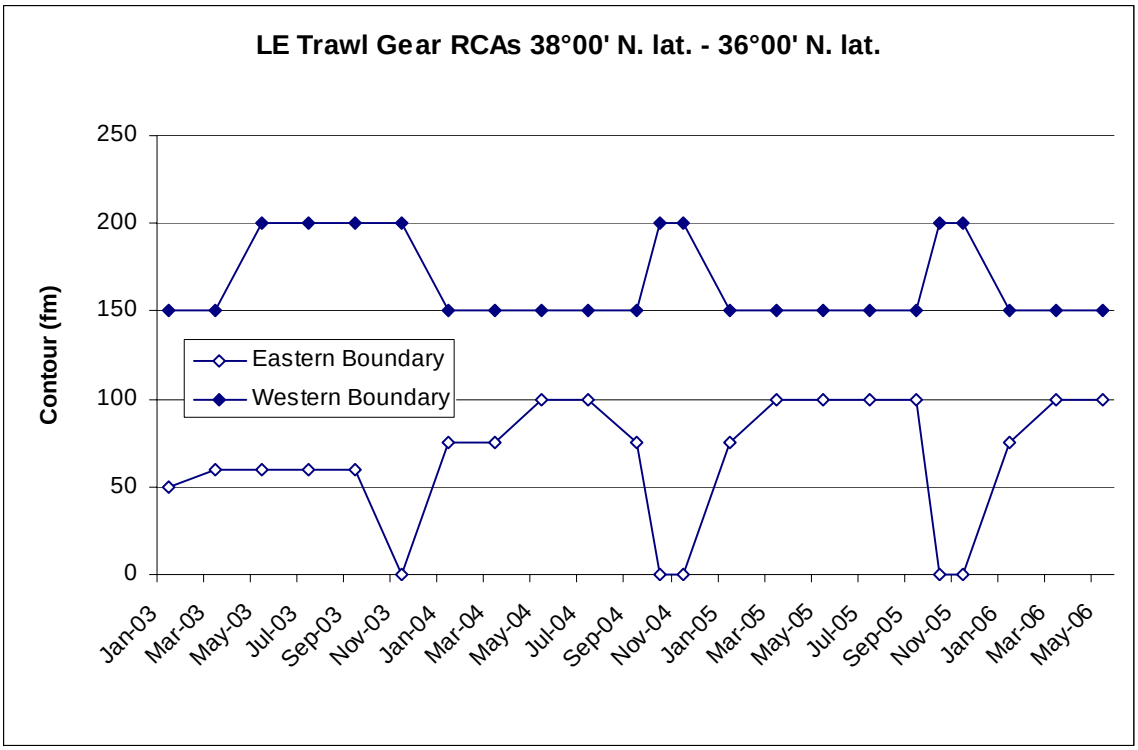
LE Trawl Gear RCAs 38°00' N. lat. - 36°00' N. lat.
Contour (fm)
250
200
150
100
50
0
Eastern Boundary
Western Boundary
Jan-03
Mar-03
May-03
Jul-03
Sep-03
Nov-03
Jan-04
Mar-04
May-04
Jul-04
Sep-04
Nov-04
Jan-05
Mar-05
May-05
Jul-05
Sep-05
Nov-05
Jan-06
Mar-06
May-06

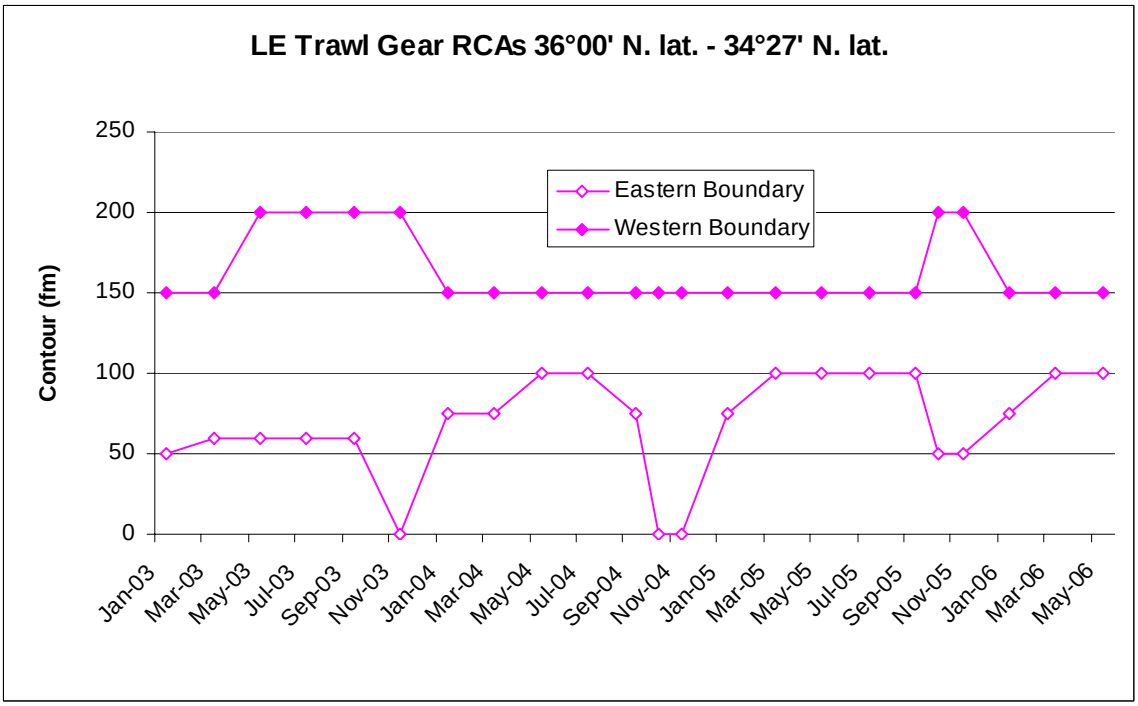
LE Trawl Gear RCAs 36°00' N. lat. - 34°27' N. lat.
Contour (fm)
250
200
150
100
50
0
Eastern Boundary
Western Boundary
Jan-03
Mar-03
May-03
Jul-03
Sep-03
Nov-03
Jan-04
Mar-04
May-04
Jul-04
Sep-04
Nov-04
Jan-05
Mar-05
May-05
Jul-05
Sep-05
Nov-05
Jan-06
Mar-06
May-06

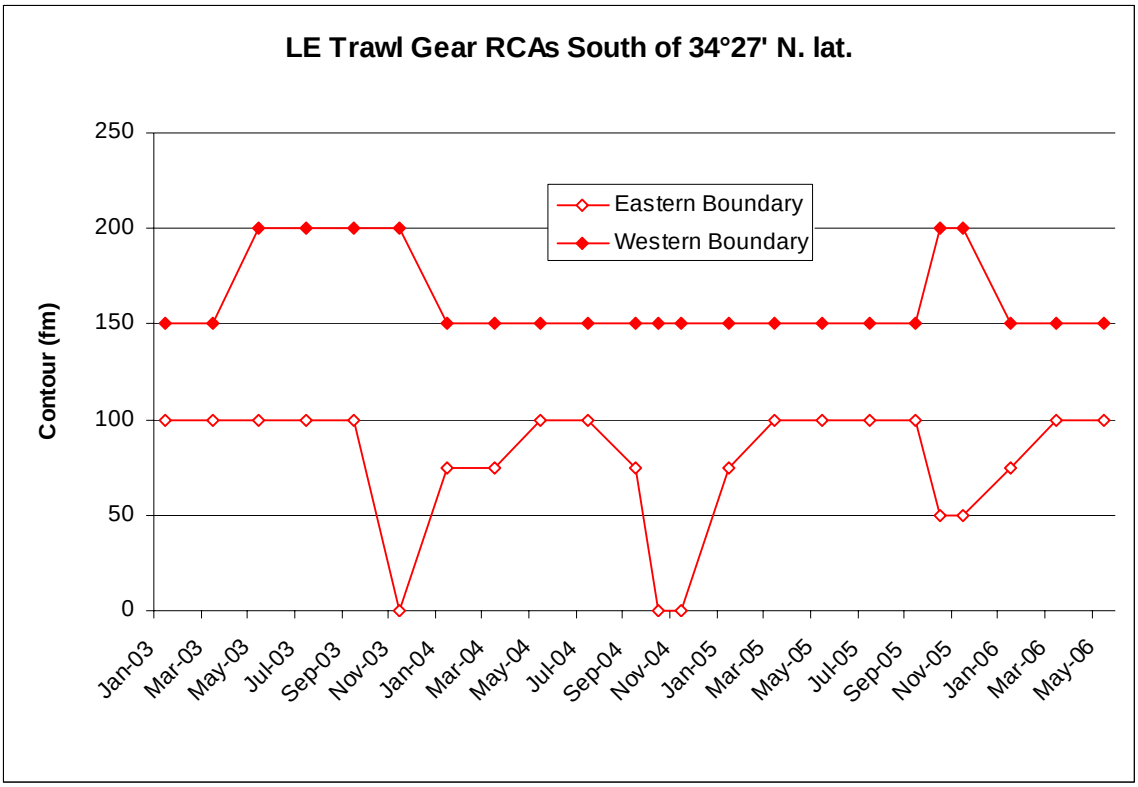
LE Trawl Gear RCAs South of 34°27' N. lat.
Contour (fm)
250
200
150
100
50
0
Eastern Boundary
Western Boundary
Jan-03
Mar-03
May-03
Jul-03
Sep-03
Nov-03
Jan-04
Mar-04
May-04
Jul-04
Sep-04
Nov-04
Jan-05
Mar-05
May-05
Jul-05
Sep-05
Nov-05
Jan-06
Mar-06
May-06

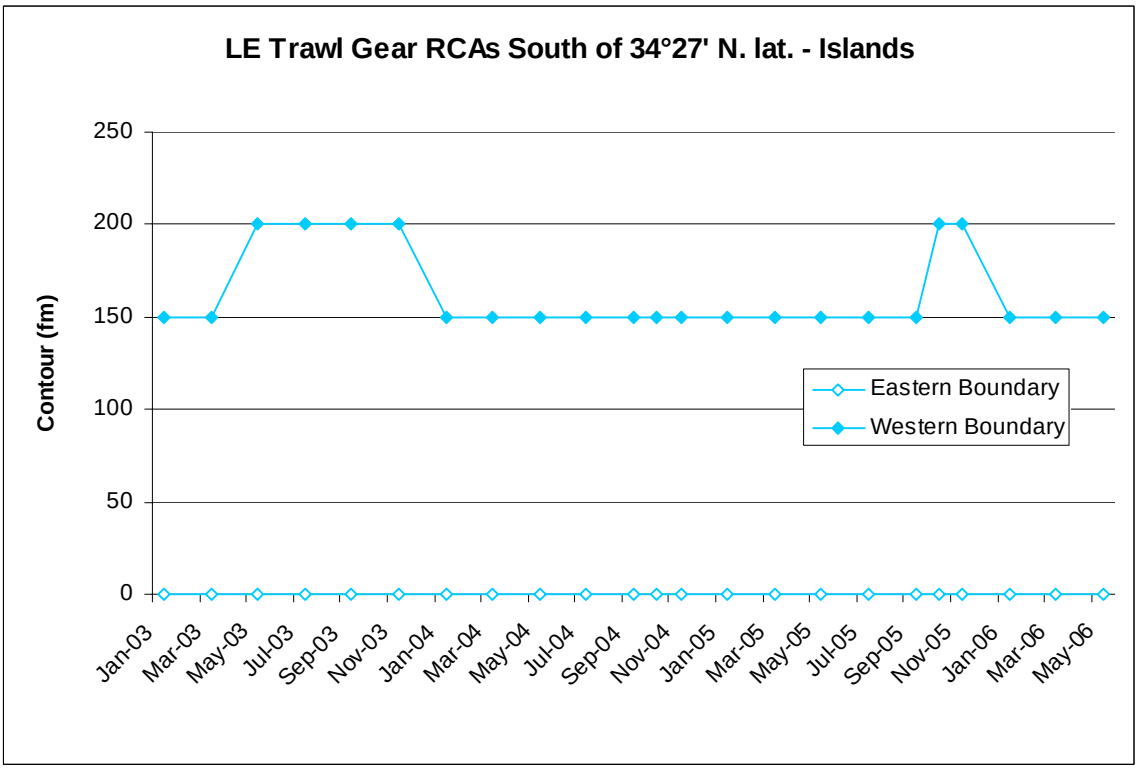
LE Trawl Gear RCAs South of 34°27' N. lat. - Islands
Contour (fm)
250
200
150
100
50
0
Eastern Boundary
Western Boundary
Jan-03
Mar-03
May-03
Jul-03
Sep-03
Nov-03
Jan-04
Mar-04
May-04
Jul-04
Sep-04
Nov-04
Jan-05
Mar-05
May-05
Jul-05
Sep-05
Nov-05
Jan-06
Mar-06
May-06

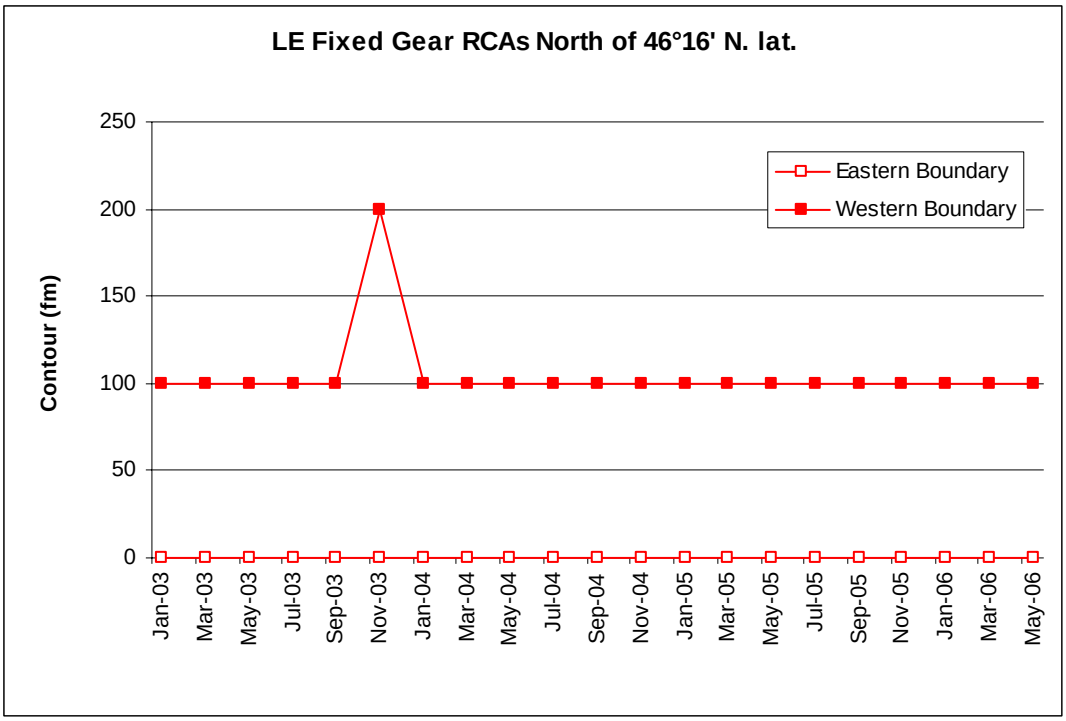
LE Fixed Gear RCAs North of 46°16' N. lat.
Contour (fm)
250
200
150
100
50
0
Eastern Boundary
Western Boundary
Jan-03
Mar-03
May-03
Jul-03
Sep-03
Nov-03
Jan-04
Mar-04
May-04
Jul-04
Sep-04
Nov-04
Jan-05
Mar-05
May-05
Jul-05
Sep-05
Nov-05
Jan-06
Mar-06
May-06

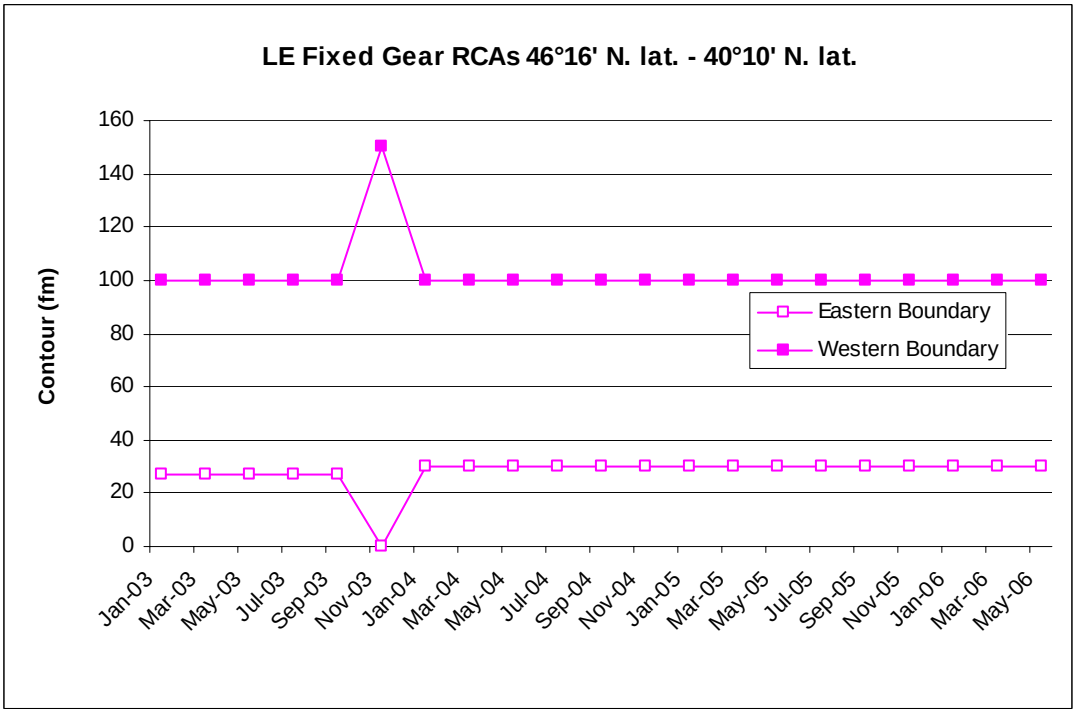
LE Fixed Gear RCAs 46°16' N. lat. - 40°10' N. lat.
Contour (fm)
160
140
120
100
80
60
40
20
0
Eastern Boundary
Western Boundary
Jan-03
Mar-03
May-03
Jul-03
Sep-03
Nov-03
Jan-04
Mar-04
May-04
Jul-04
Sep-04
Nov-04
Jan-05
Mar-05
May-05
Jul-05
Sep-05
Nov-05
Jan-06
Mar-06
May-06

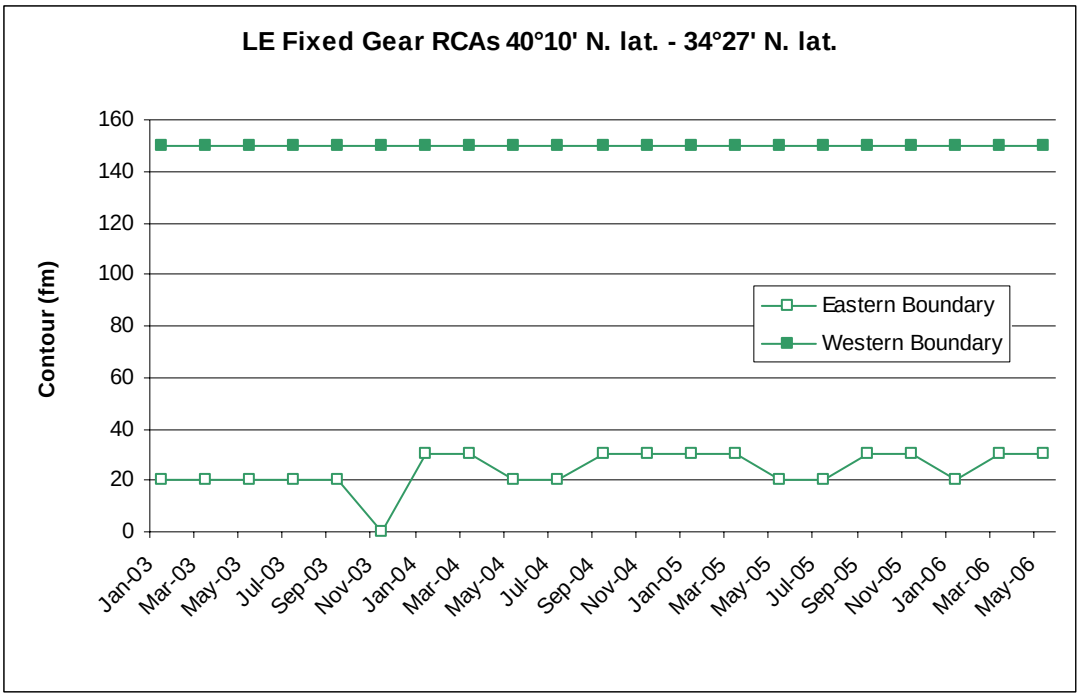
LE Fixed Gear RCAs 40°10' N. lat. - 34°27' N. lat.
Contour (fm)
160
140
120
100
80
60
40
20
0
Eastern Boundary
Western Boundary
Jan-03
Mar-03
May-03
Jul-03
Sep-03
Nov-03
Jan-04
Mar-04
May-04
Jul-04
Sep-04
Nov-04
Jan-05
Mar-05
May-05
Jul-05
Sep-05
Nov-05
Jan-06
Mar-06
May-06

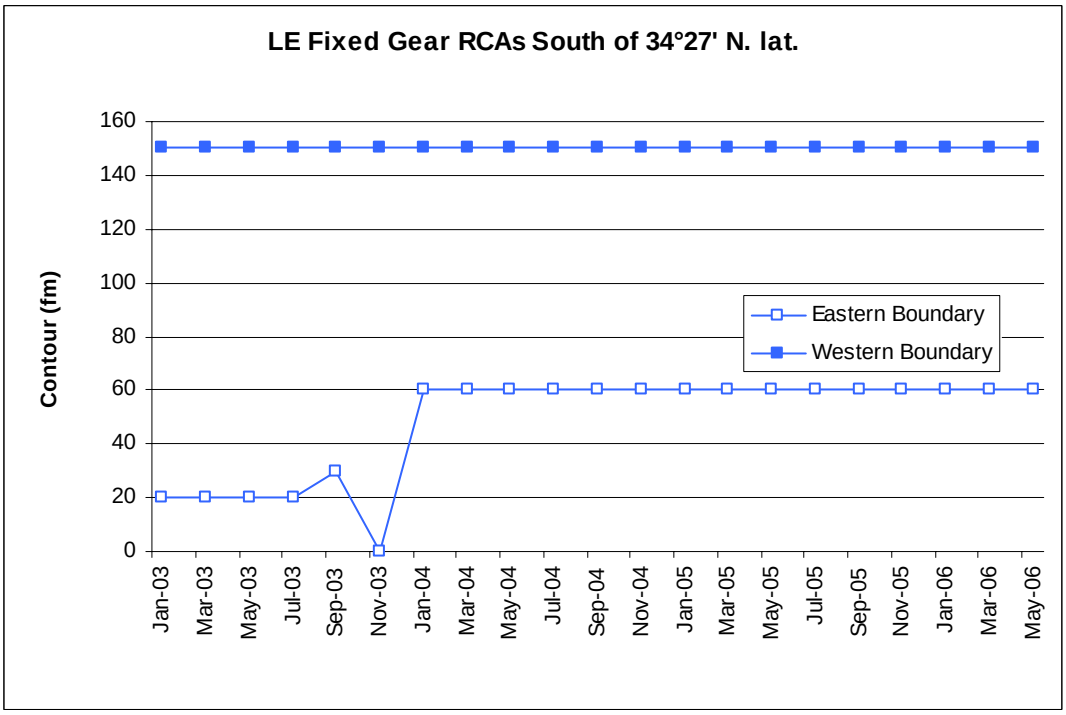
LE Fixed Gear RCAs South of 34°27' N. lat.
Contour (fm)
160
140
120
100
80
60
40
20
0
Eastern Boundary
Western Boundary
Jan-03
Mar-03
May-03
Jul-03
Sep-03
Nov-03
Jan-04
Mar-04
May-04
Jul-04
Sep-04
Nov-04
Jan-05
Mar-05
May-05
Jul-05
Sep-05
Nov-05
Jan-06
Mar-06
May-06

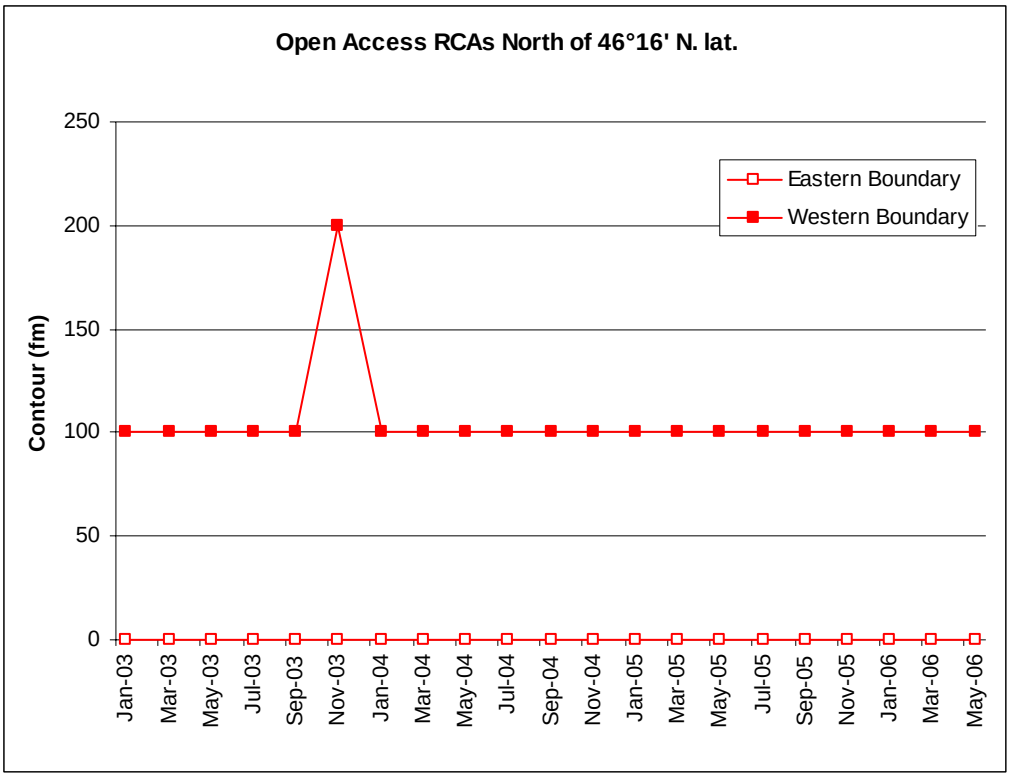
Open Access RCAs North of 46°16' N. lat.
Contour (fm)
250
200
150
100
50
0
Eastern Boundary
Western Boundary
Jan-03
Mar-03
May-03
Jul-03
Sep-03
Nov-03
Jan-04
Mar-04
May-04
Jul-04
Sep-04
Nov-04
Jan-05
Mar-05
May-05
Jul-05
Sep-05
Nov-05
Jan-06
Mar-06
May-06

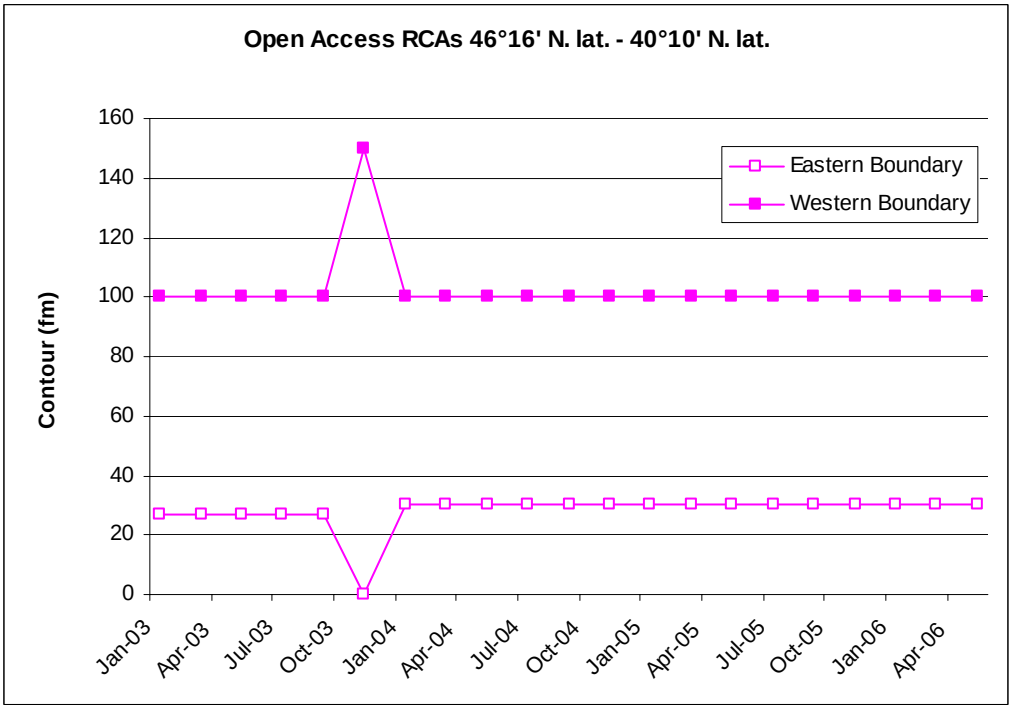
Open Access RCAs 46°16' N. lat. - 40°10' N. lat.
Contour (fm)
160
140
120
100
80
60
40
20
0
Eastern Boundary
Western Boundary
Jan-03
Apr-03
Jul-03
Oct-03
Jan-04
Apr-04
Jul-04
Oct-04
Jan-05
Apr-05
Jul-05
Oct-05
Jan-06
Apr-06

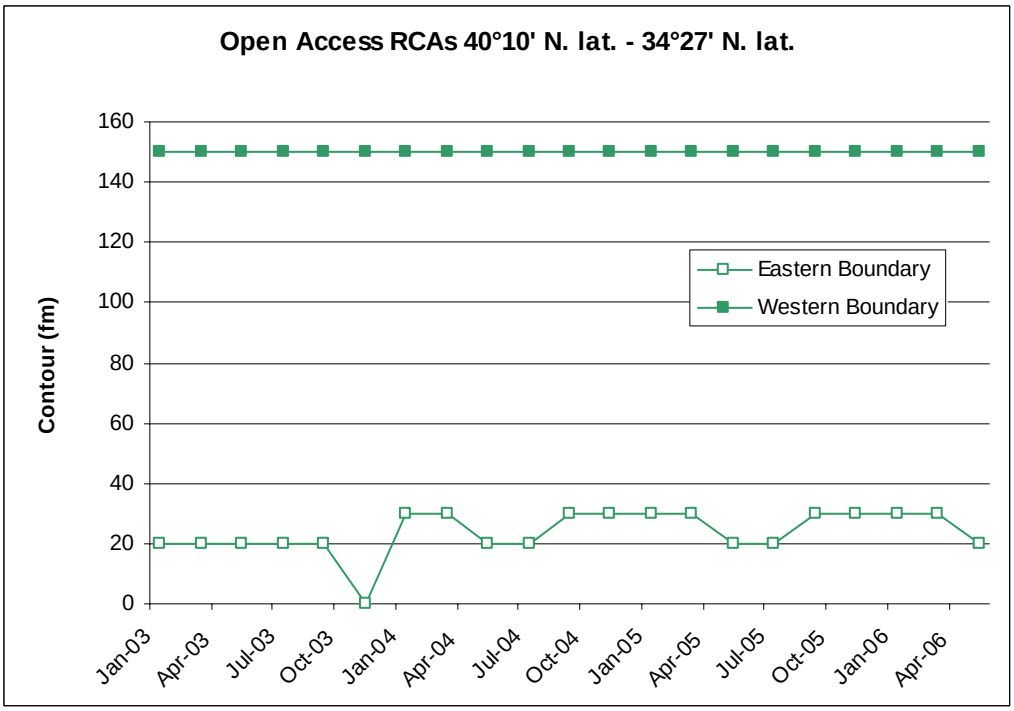
Open Access RCAs 40°10' N. lat. - 34°27' N. lat.
Contour (fm)
160
140
120
100
80
60
40
20
0
Eastern Boundary
Western Boundary
Jan-03
Apr-03
Jul-03
Oct-03
Jan-04
Apr-04
Jul-04
Oct-04
Jan-05
Apr-05
Jul-05
Oct-05
Jan-06
Apr-06

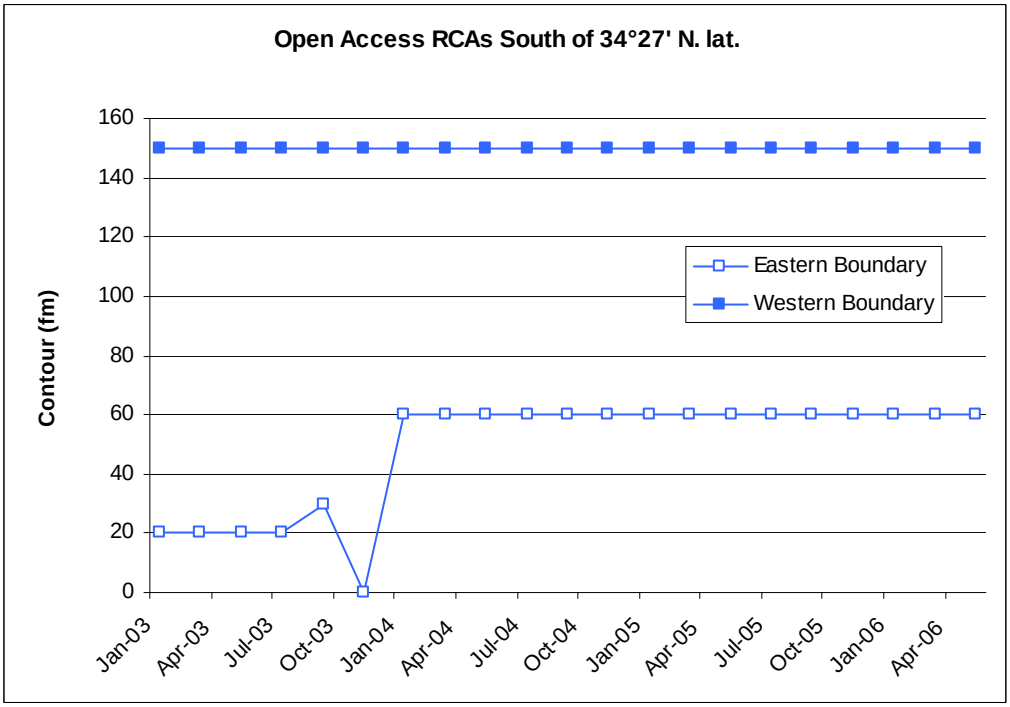
Open Access RCAs South of 34°27' N. lat.
Contour (fm)
160
140
120
100
80
60
40
20
0
Eastern Boundary
Western Boundary
Jan-03
Apr-03
Jul-03
Oct-03
Jan-04
Apr-04
Jul-04
Oct-04
Jan-05
Apr-05
Jul-05
Oct-05
Jan-06
Apr-06